


Possible Amendments to Boundary Realignment Recommendations

Amendments 1-3 are direct shifts of students from East Aiken to Chukker Creek. “Trades” would create or expand non-contiguous zones.

Amendment 1



Description

Areas proposed for East Aiken Elementary south of Citadel Drive and east of Whiskey Road are zoned for Chukker Creek (outlined in yellow).

Impact

	Estimated Enrollment		Estimated Percent Utilization		Estimated Percent minority		Estimated Percent F/R Meals	
	Proposed	Amendment 1	Proposed	Amendment 1	Proposed	Amendment 1	Proposed	Amendment 1
Chukker Creek	662	853	85%	109%	49%	44%	49%	44%
East Aiken	499	308	77%	47%	46%	57%	53%	69%

Amendment 2

Description

Areas proposed for East Aiken Elementary south of Citadel Drive, east of Whiskey Road and north of a

Amendment 4

Proposed

Amendment 4


Description

Areas proposed for East Aiken Elementary south of Citadel Drive and east of Whiskey Road are zoned for Millbrook. Areas proposed for Millbrook north of Pine Log and east of Powder House, north of Mead between Whiskey and Two Notch, north of Berrie, and west of Beaufort are zoned for East Aiken.

Impact

Estimated Enrollment	Estimated Percent Utilization	Estimated Percent minority	Estimated Percent F/R Meals
----------------------	-------------------------------	----------------------------	-----------------------------

Amendment 5




Description

Areas proposed for East Aiken Elementary south of Citadel Drive, east of Whiskey Road and north of a line just below the South Meadows neighborhood (inclusive of South Meadows) are zoned for Millbrook. Areas proposed for Millbrook north of South Boundary, north of Mead between Whiskey and Two Notch, north of Berrie, and west of Beaufort are zoned for East Aiken.

Impact

	Estimated Enrollment		Estimated Percent Utilization		Estimated Percent minority		Estimated Percent F/R Meals	
	Proposed	Amendment 5	Proposed	Amendment 5	Proposed	Amendment 5	Proposed	Amendment 5
Millbrook	714	724	94%	95%	54%	47%	61%	49%
East Aiken	499	489	77%	75%	46%	56%	53%	72%

Amendment 6



Description

Areas proposed for East Aiken Elementary south of Citadel Drive, east of Whiskey Road, west of a line just east of Ramblewood Road, and north of a line just below the South Meadows neighborhood (inclusive of South Meadows) are zoned for Millbrook. Areas proposed for Millbrook north of South Boundary, and west of Beaufort are zoned for East Aiken.

Impact

	Estimated Enrollment		Estimated Percent Utilization		Estimated Percent minority		Estimated Percent F/R Meals	
	Proposed	Amendment 6	Proposed	Amendment 6	Proposed	Amendment 6	Proposed	Amendment 6
Millbrook	714	719	94%	94%	54%	48%	61%	56%
East Aiken	499	494	77%	76%	46%	54%	53%	62%

Amendment 8

Description

Areas proposed for Langley-Bath-Clearwater south of US 1 and North of Pine Log between Legion and the Robert Bell Parkway (outlined in yellow) are zoned for Leavelle McCampbell. This amendment splits Warrenton Elementary between LBC and LMMS.

Impact

